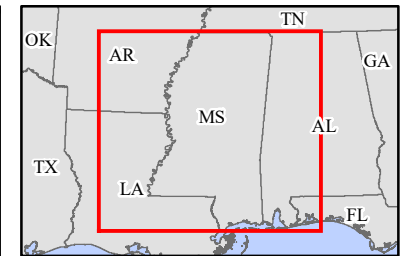
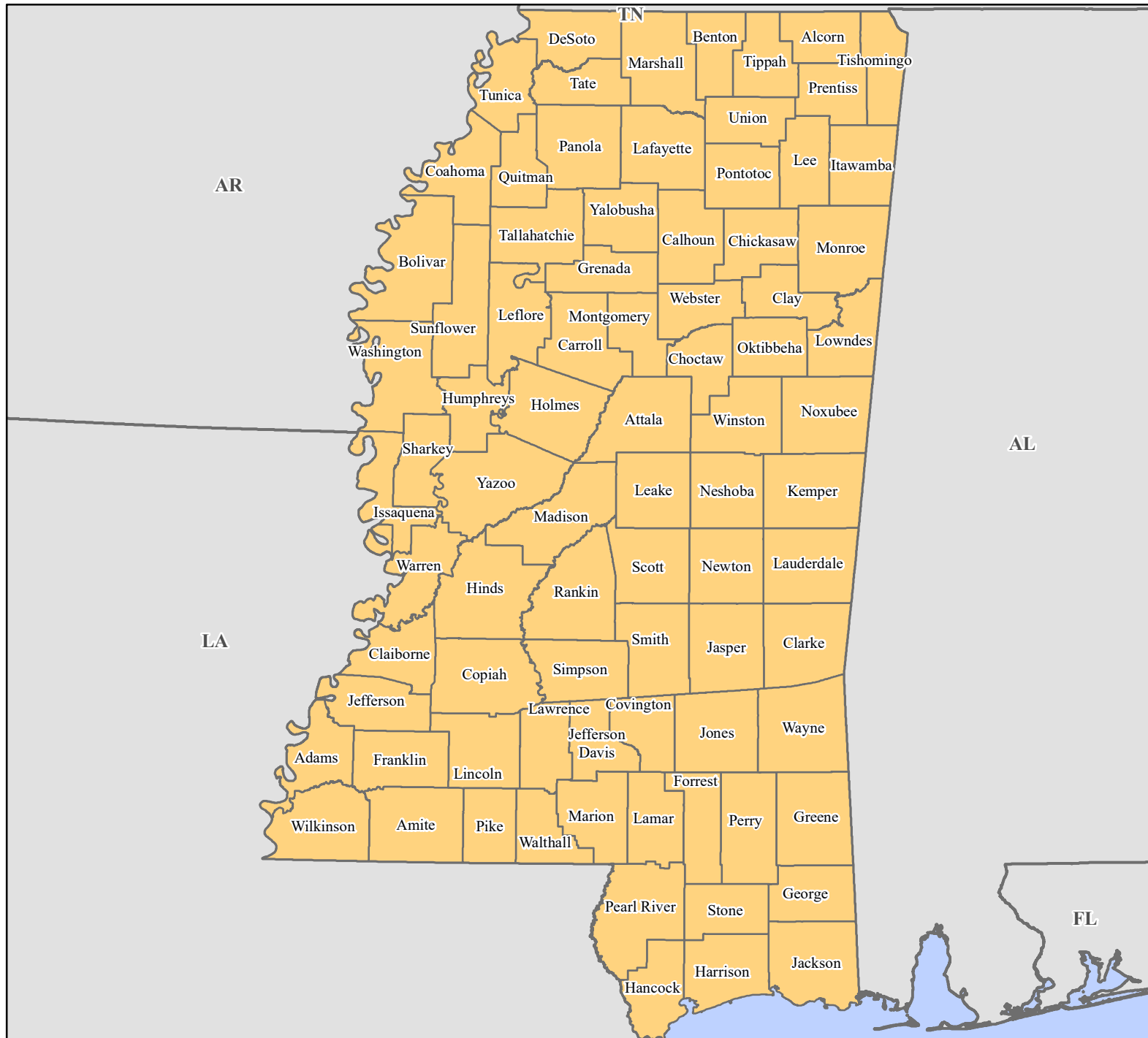


# FEMA-4528-DR, Mississippi Disaster Declaration as of 04/05/2020




FEMA

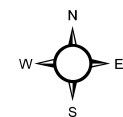


**Data Layer/Map Description:**  
The types of assistance that have been designated for selected areas in the State of Mississippi.

**Designated Counties**

 Public Assistance (Category B)

**Public Assistance:**  
Emergency protective measures (Category B), including direct federal assistance, for all areas in the State of Mississippi.



**Data Sources:**  
FEMA, ESRI;  
Initial Declaration: 04/05/2020  
Disaster Federal Registry Notice: 04/05/2020  
Datum: North American 1983  
Projection: Transverse Mercator